

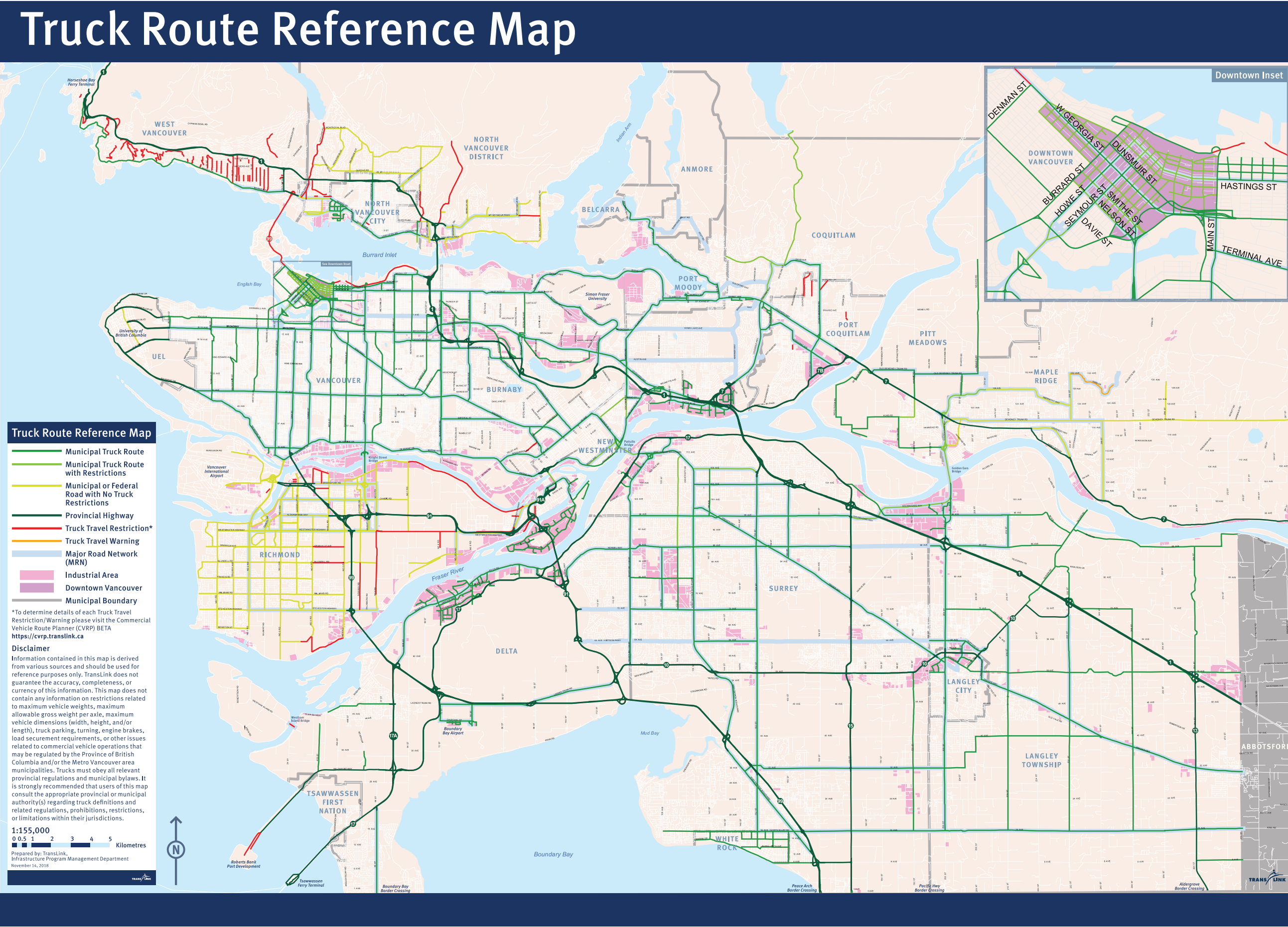
APPENDIX A

PREFERRED ROUTE NETWORK FOR OS-OW VEHICLES AND LOADS

The routing information contained in this Appendix, including information about pre-screened routes, does not remove the responsibility and liability from carriers and drivers to verify that a vehicle / load can safely travel on a given route. It is ultimately the responsibility of the carrier and driver to ensure the move can be completed safely and without damage to public property. Under no circumstances will TransLink and / or Metro Vancouver local road authorities be liable to any person or business for any direct, indirect, consequential or other damage based on the routing information provided in this manual.

The routing information provided herein only applies when traveling on municipal roads. The carrier and/or driver must contact the Provincial Permit Centre for routing and authorizations, including intersections of provincial and municipal roads that are under provincial jurisdiction.

This page left blank intentionally

















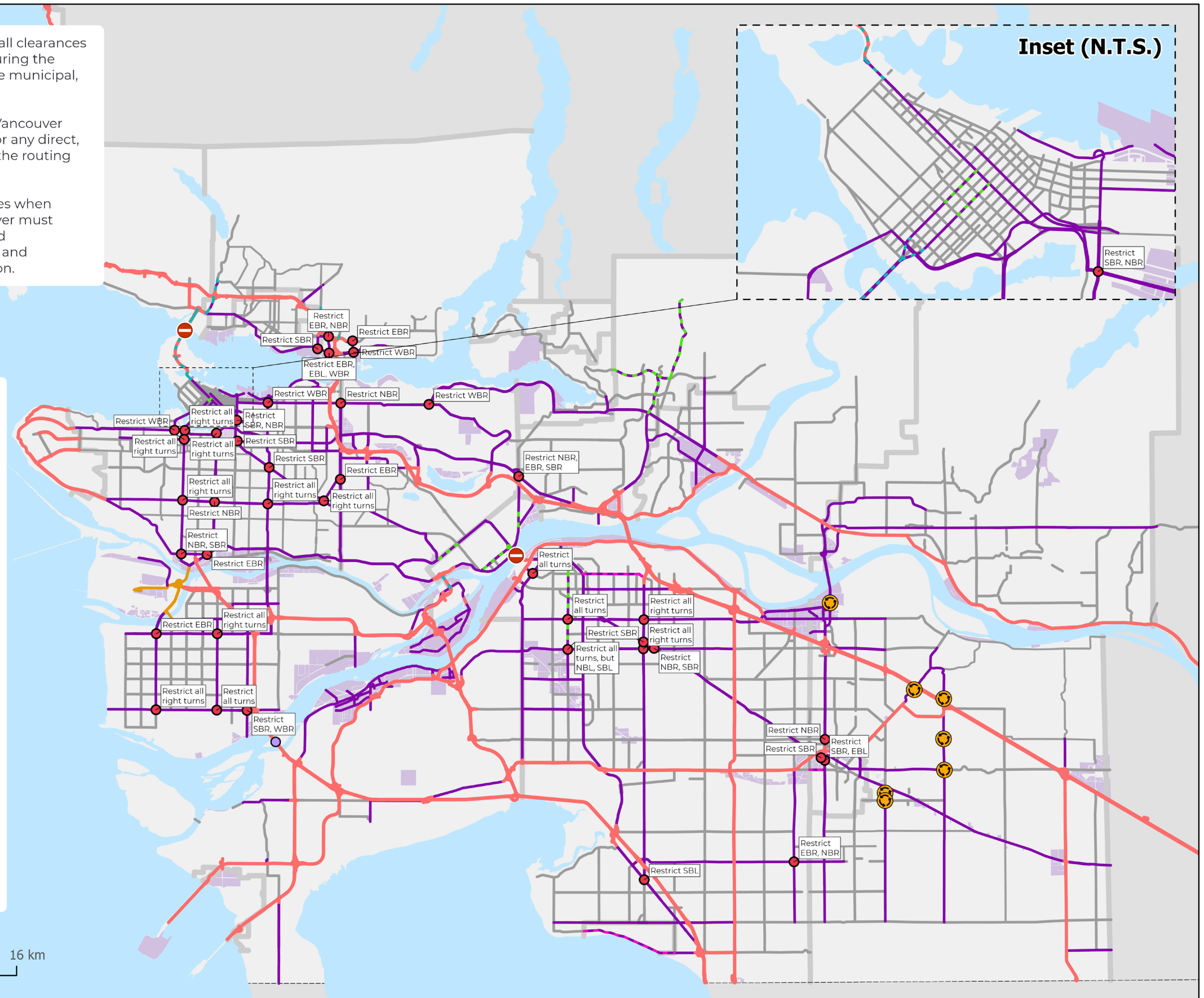
The carrier and/or driver is responsible for verifying all clearances and restrictions on the proposed route and for ensuring the vehicle is operated in compliance with all applicable municipal, provincial, and federal requirements.

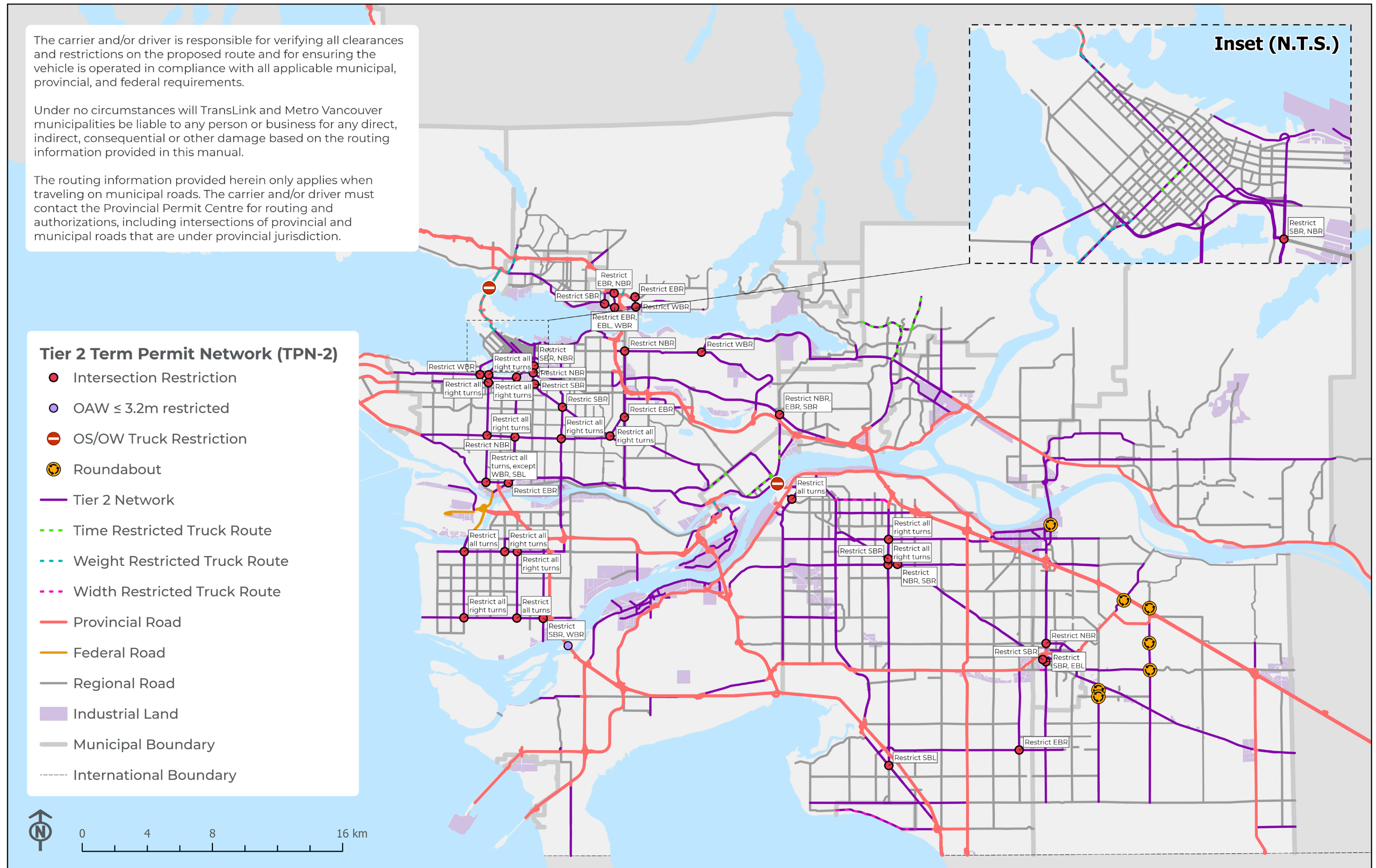
Under no circumstances will TransLink and Metro Vancouver municipalities be liable to any person or business for any direct, indirect, consequential or other damage based on the routing information provided in this manual.

The routing information provided herein only applies when traveling on municipal roads. The carrier and/or driver must contact the Provincial Permit Centre for routing and authorizations, including intersections of provincial and municipal roads that are under provincial jurisdiction.

Tier 1 Term Permit Network (TPN)

-  Intersection Restriction
-  OAW $\leq 3.2\text{m}$ restricted
-  OS/OW Truck Restriction
-  Roundabout
-  Tier 1 Network
-  Time Restricted Truck Route
-  Weight Restricted Truck Route
-  Width Restricted Truck Route
-  Provincial Road
-  Federal Road
-  Regional Road
-  Industrial Land
-  Municipal Boundary
-  International Boundary





This page left blank intentionally

The following restrictions apply to all vehicles moving on the truck route network. Vehicles and / or loads moving under term and single trip permits are subject to the restrictions below.

Width Restrictions:

STREETNAME	CITY	Restriction
108 Ave	Surrey	Restricted to vehicles less than 3.2 meters in width, inclusive of load.
56 th Avenue	Langley City	56 Ave west of 200 th Street. Consult municipality for width restrictions.
Gatensbury St	Port Moody	Not suitable for OS-OW travel.
Marine Drive	White Rock	Marine Drive will have width and weight restrictions. The restriction limits will be determined when the City complete its transportation master plan.

Weight Restrictions:

STREETNAME	CITY	Restriction
17th St West	North Vancouver District	No Vehicles with a GVW of 5,000kg or more are allowed to operate or be present on this street.
17th St West	North Vancouver District	No Vehicles with a GVW of 5,000kg or more are allowed to operate or be present on this street.
Capilano Rd	City of North Vancouver	No Vehicles with a GVW of 30,000kg or more are allowed to operate or be present on this street.
Carter Rd.	Bowen Island	No vehicles with a GVW of 5,500 kg or more permitted on the Carter Bridge.
Ford Rd	Pitt Meadows	Limited Use Truck Route (Maximum 26,100 kg) only.
Garden Ave.	North Vancouver District	No Vehicles with a GVW of 5,000kg or more are allowed to operate or be present on this street.
Gatensbury St	Port Moody	Not suitable for OS-OW travel.
Granville St Bridge	Vancouver	Vehicles with a GVW of 27,000 kg or higher are not permitted to drive a vehicle or combination of vehicles over the Granville Street Bridge.
Harris Rd	Pitt Meadows	Limited Use Truck Route (Maximum 26,100 kg) only.
Lillooet Rd	North Vancouver District	No Vehicles with a GVW of 30,000kg or more are allowed to operate or be present on this street.
Lions Gate Bridge	Vancouver	Vehicles with a GVW greater than 13,000 kg are prohibited on the Lions Gate Bridge (includes the Stanley Park Causeway).
Mountain Hwy	North Vancouver District	No Vehicles with a GVW of 10,000kg or more are allowed to operate or be present on this street in the southbound direction.
Mt Seymour Pkwy	North Vancouver District	No Vehicles with a GVW of 10,000kg or more are allowed to operate or be present on this street in the eastbound direction.
W Keith Rd	North Vancouver District	No Vehicles with a GVW of 5,000kg or more are allowed to operate or be present on this street.
Westham Island Bridge	Delta	Maximum Load Limit of 50,000 kg (50 Tonnes) and height limit of 4.38 meters
Queensborough Bridge	New Westminster	Maximum GVW of 63,500 kg; No overload weights on individual axle groups

Height Restrictions:

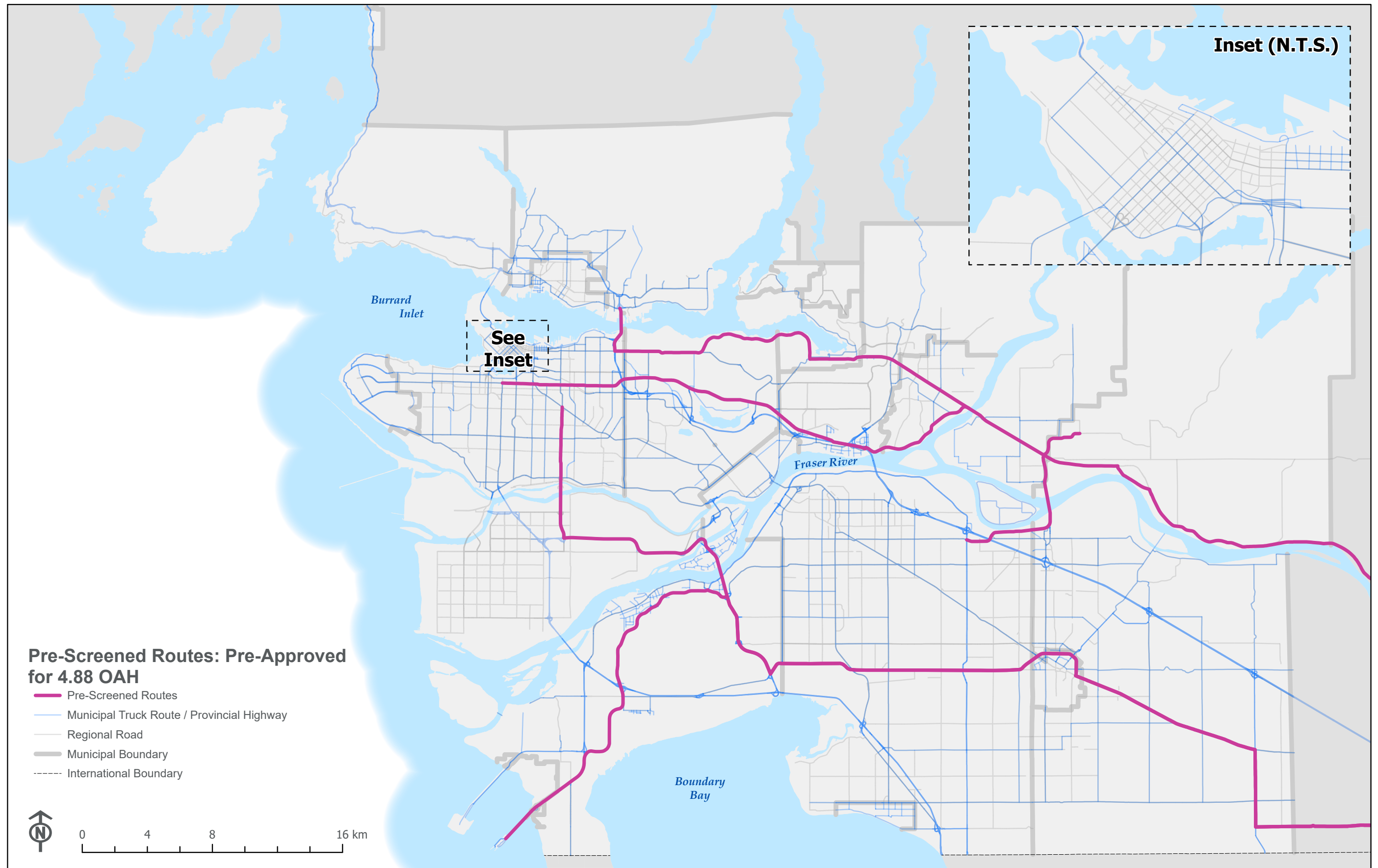
Available online only.

Truck Route Planner: <https://translink.apps.gov.bc.ca/trp/>

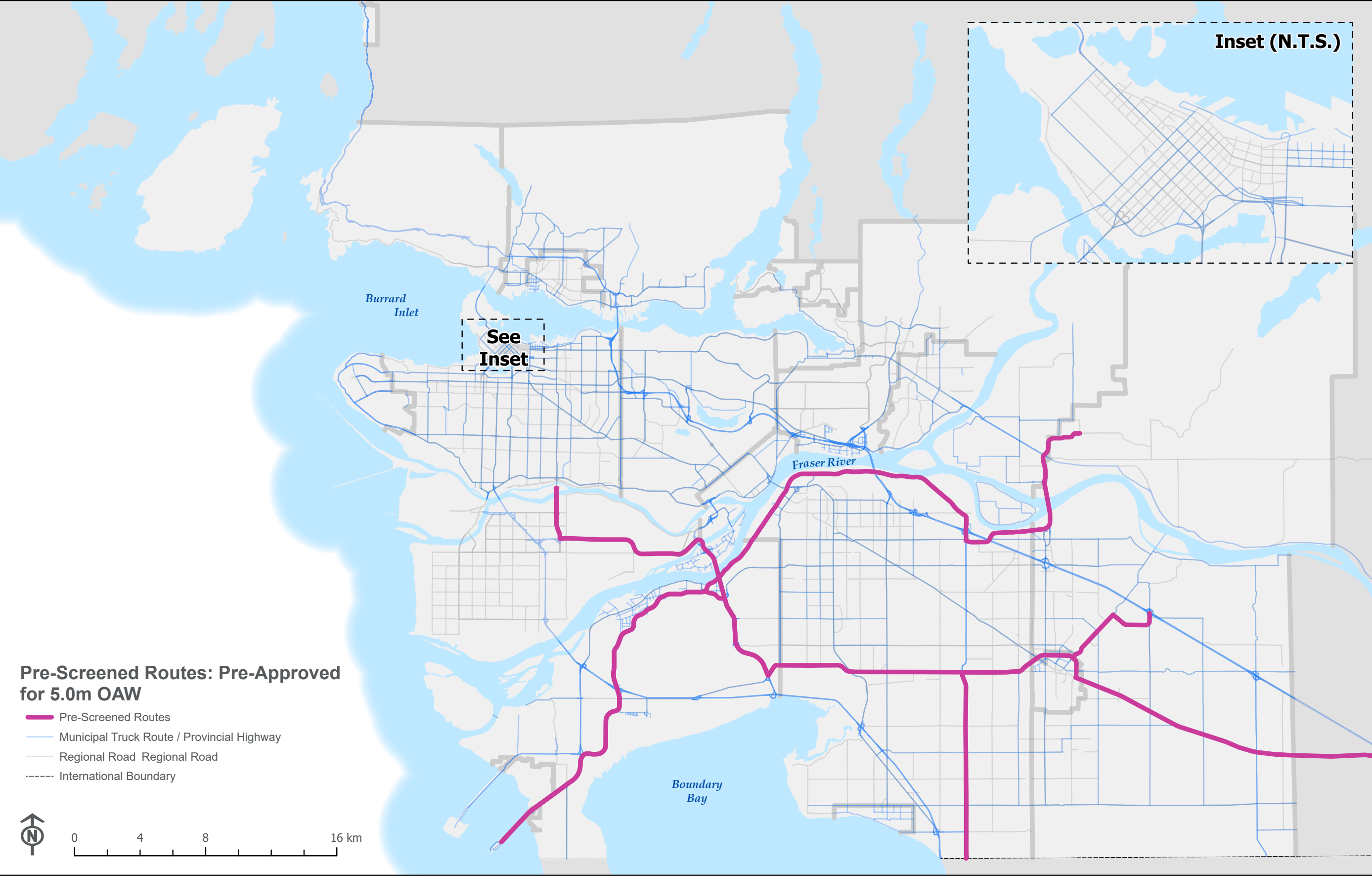
BC MOTI Height Clearance Tool: <https://www.drivebc.ca/cvrp/?c=hct>

Time Restrictions:

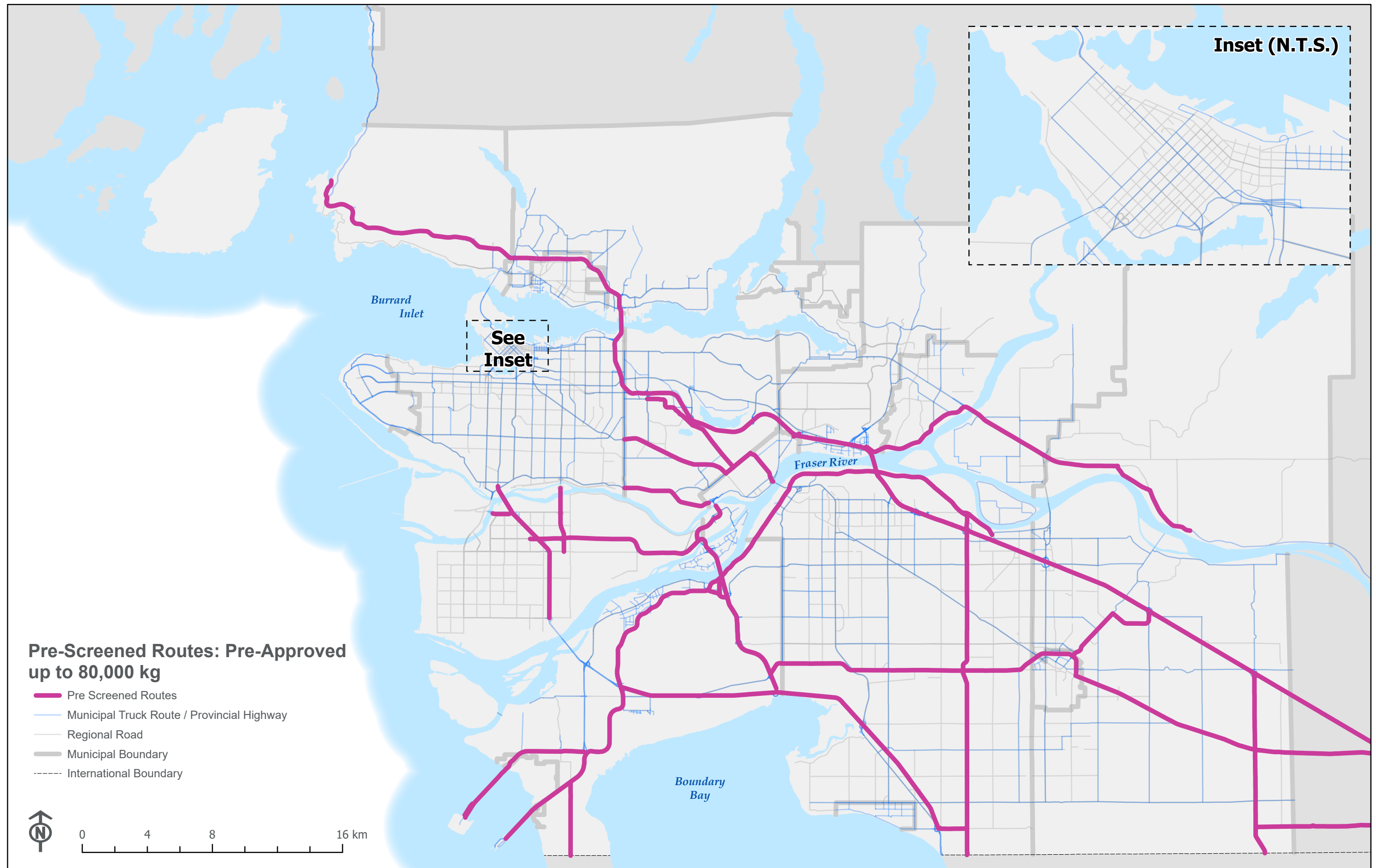
STREETNAME	CITY	Restriction
132 St	Surrey	Use is restricted to the hours of 7:00am to 6:00pm daily.
Braid St	New Westminster	Limited Truck Route; Only in effect between 7:00am and 9:00pm.
David Ave	Coquitlam	Time Restriction: 6:00am - 10:00pm - Monday to Friday; 8:00am - 5:00pm - Saturday; Truck Travel is not permitted on Sundays and Statutory Holidays.
Downtown Vancouver Truck Routes	Vancouver	Vehicles over 15.25m (50 feet) in length may only travel on a designated truck route in the Downtown area between 7 am and 6 pm. Outside of this time, they may travel anywhere.
E Columbia St	New Westminster	Limited Truck Route; Pattullo Bridge On-Ramp Closed to Traffic between 3pm to 6pm, Monday to Friday.
E Columbia St	New Westminster	Limited Truck Route; Only in effect between 7:00am and 9:00pm.
E Eighth Ave	New Westminster	Limited Truck Route; Only in effect between 7:00am and 9:00pm (excluding the 400 block of East Eighth Avenue).
Esplanade	City of North Vancouver	All trucks with overall width greater than 3.1m restricted to overnight travel (22:00 – 05:00) only.
Forbes Avenue	City of North Vancouver	All trucks with overall width greater than 3.1m restricted to overnight travel (22:00 – 05:00) only.
Marine Drive	City of North Vancouver	All trucks with overall width greater than 3.1m restricted to overnight travel (22:00 – 05:00) only.
Pinetree Way	Coquitlam	Time Restriction: 6:00am - 10:00pm - Monday to Friday; 8:00am - 5:00pm - Saturday; Truck Travel is not permitted on Sundays and Statutory Holidays.
Pipeline Rd	Coquitlam	Time Restriction: 6:00am - 10:00pm - Monday to Friday; 8:00am - 5:00pm - Saturday; Truck Travel is not permitted on Sundays and Statutory Holidays.
Royal Ave	New Westminster	Limited Truck Route; Only in effect between 7:00am and 9:00pm.
Southpoint Dr	Burnaby	May only be driven or operated on between the hours of 7:30am and 9:00pm on any day.
Tenth Ave	New Westminster	Limited Truck Route; Only in effect between 7:00am and 9:00pm (Eastbound Direction Only).

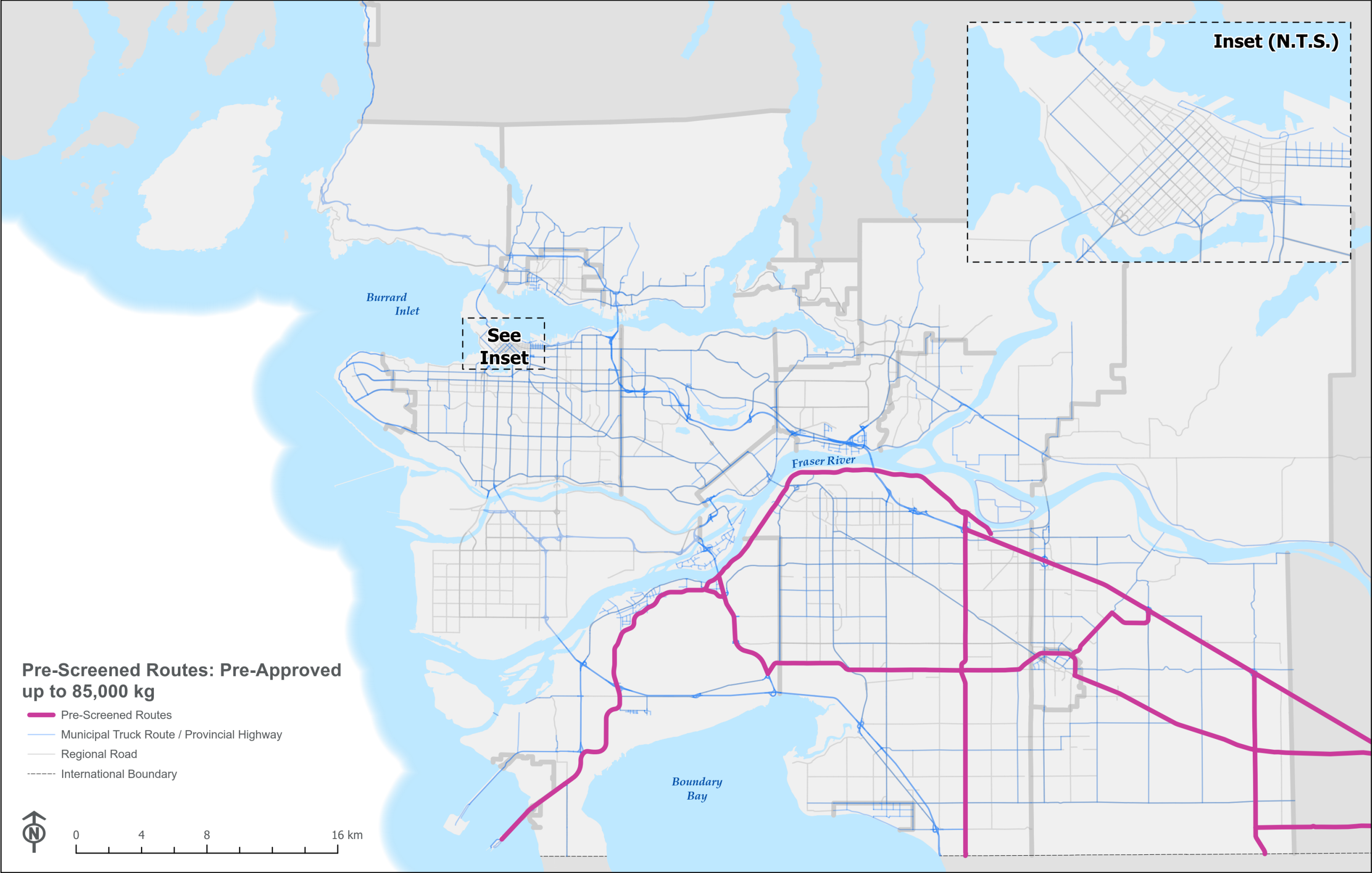


U:\Projects VAN\1914\0080\01\Design\GIS\Projects\Pro Projects\1914.0088.01.aprx\Pre Screened Routes 4.88 Rev A Last updated by maceto on September 18, 2019 at 10:59 AM

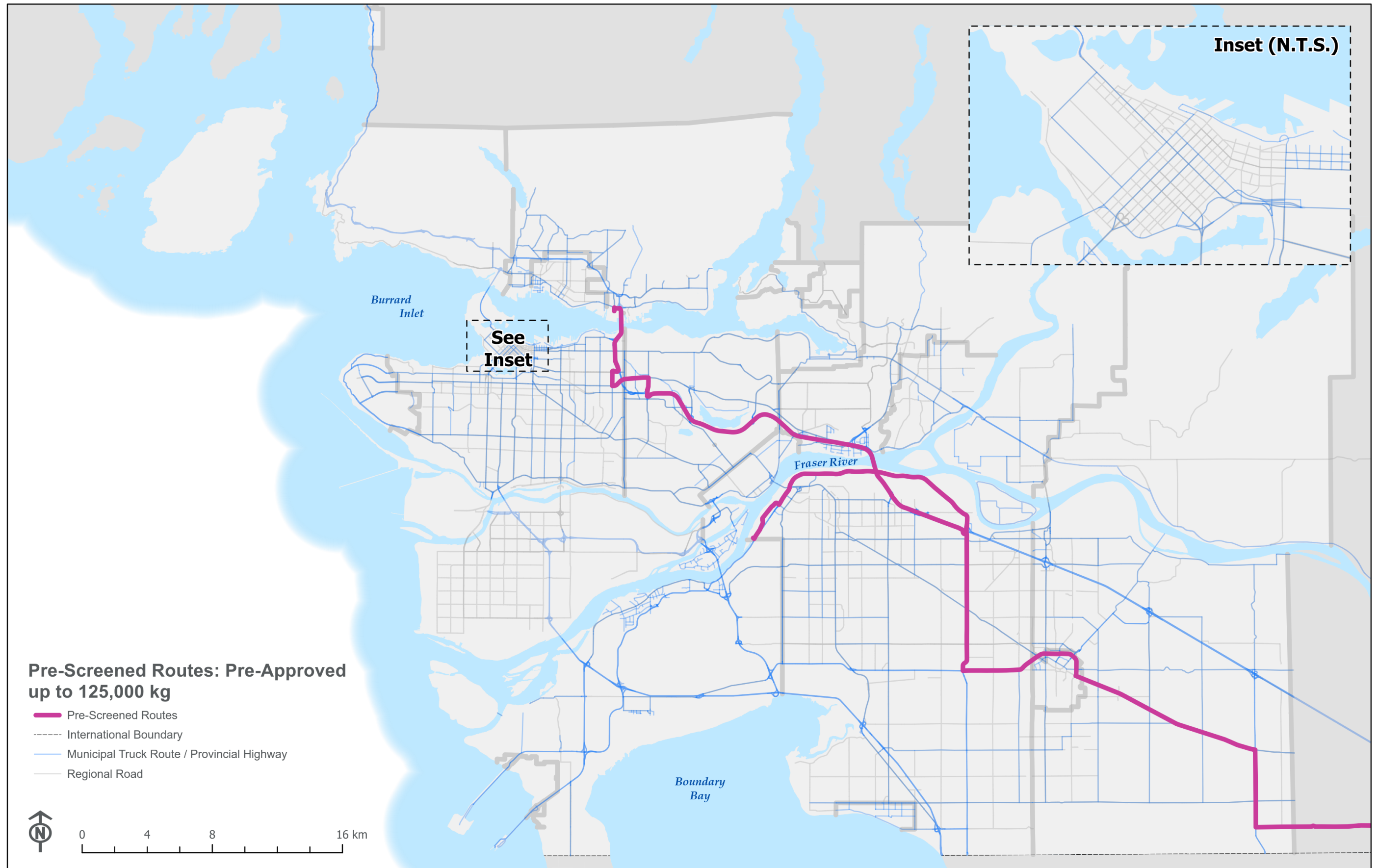


U:\Projects VAN\1914\0080\01\Design\GIS\Projects\Pro Projects\Pro Projects.aprx\Pre Screened Routes 5.0 Rev A Last updated by maceto on June 5, 2019 at 10:12 AM





U:\Projects_VAN\1914\0080\01\Design\GIS\Projects\Pro Projects\Pro Projects.aprx\Pre Screened Routes_85000_RevA Last updated by maceto on June 5, 2019 at 10:11 AM



U:\Projects_VAN\1914\0080\01\Design\GIS\Projects\Pro Projects\Pro Projects.aprx\Pre-Screened_Routes_125000_RevA Last updated by maceo on June 5, 2019 at 10:11 AM

This page left blank intentionally